

RESOLUTION 2011-03

A RESOLUTION ESTABLISHING VOTING WARDS AND POLLING PLACE LOCATION

Be it resolved that the Town Board of the Town of Union, while meeting in regular session on July 7, 2011, does hereby adopt the creation of four wards from the 2010 census block data.

Effective upon approval, the newly established ward boundaries are as follows:

Ward 1: North of W. County Rd. C, West of N. Highway 14, and North of W. State Highway 59.


Ward 2: East of N. Highway 14, South of W. State Highway 59, and North of W. Highway 14.

Ward 3: South of W. County Road C, South of W. Highway 14

Ward 4: The area North of Old 92 and East of S. 6th Street and West of S. 2nd Street to the Southern boundary of the City of Evansville; the area along S. Madison Street/Highway 213/Highway 59, North of the intersection with Garrison Drive to the Southern boundary of the City of Evansville; the area South of W. Highway 14 on the East side of the City of Evansville next to Water Street; the area North of W. Highway 14 to the intersection of County Road M and Countryside Drive; the area West of W. Forest Hollow Lane, South of W. Northfield Crossing, and West of N. Orchard View Drive to the East boundary of the City of Evansville.

Be it further resolved that the Town Board of Union, while meeting in regular session on July 7, 2011, approved the designated polling place for Wards 1, 2, 3 and 4 as the Evansville Fire Station, 425 Water St., Evansville, Wisconsin.

Be it further resolved that the Town Board of Union, while meeting in regular session on July 7, 2011, approved combining the election results for Wards 1, 2, 3 and 4 in all elections whereby a Supervisory District race is not being conducted.


Kendall Schneider, Chairman

7.7.11
Date

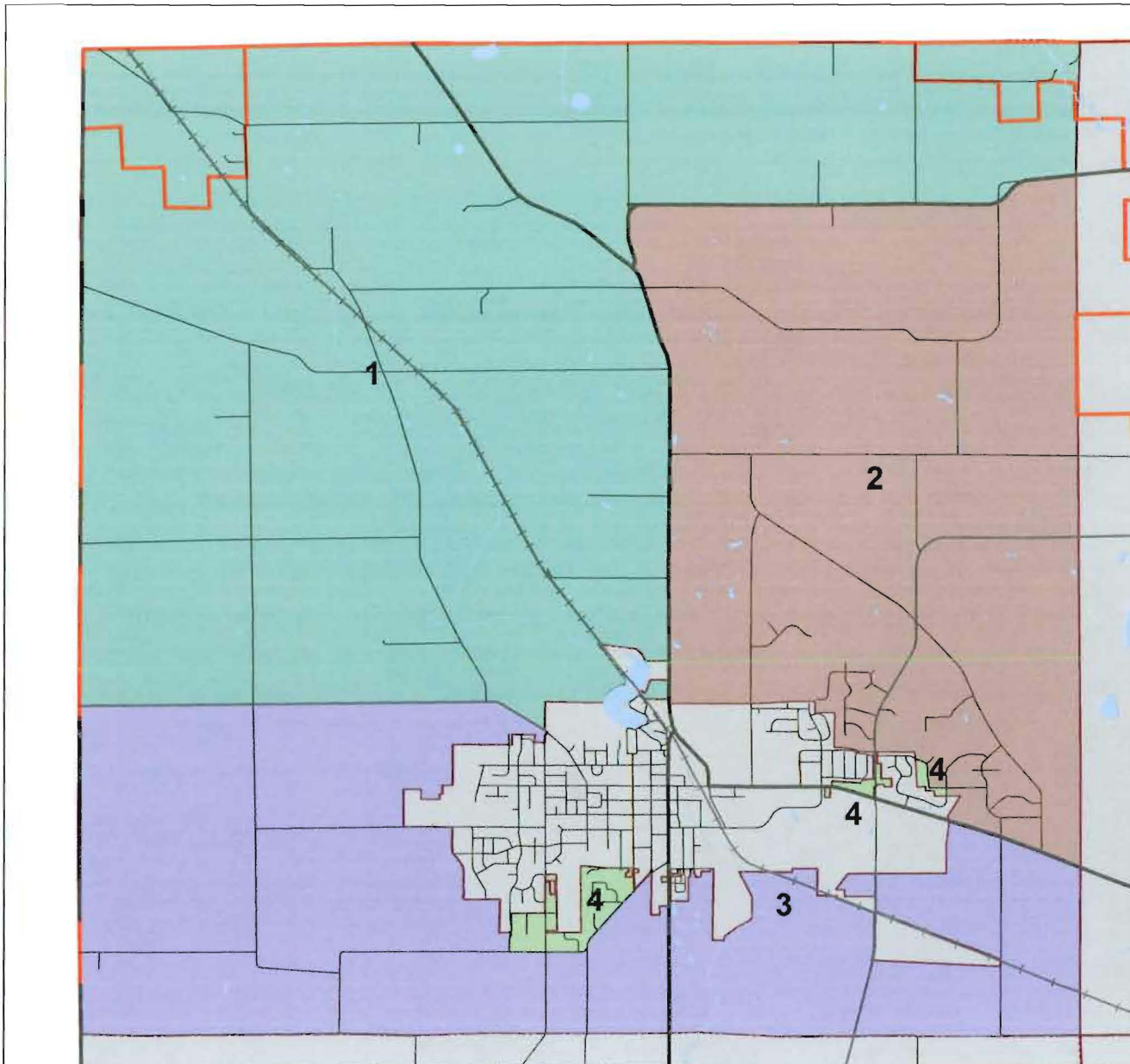
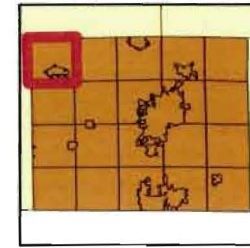
George Franklin, Supervisor



Kim Gruebling, Supervisor

Ward Plan

Town of Union, Rock County, Wisconsin, 7/7/11

DRAFT

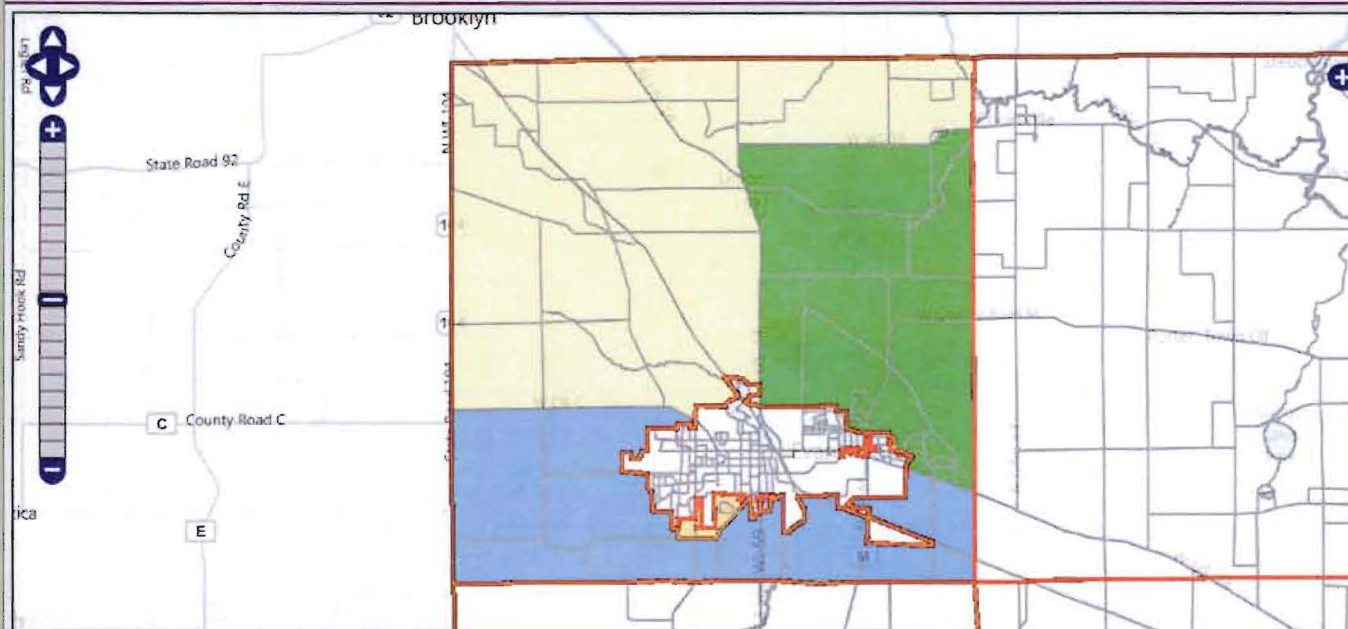


 School Districts

Wards

-  Ward 1
-  Ward 2
-  Ward 3
-  Ward 4





Plan Name: rock_townofunion1_ward

[Editing](#) [Tools](#) [Legend](#) [Links](#)

Other Tools

Request Shapefile

Email:

Annexation Administration

--Select an Annexation--

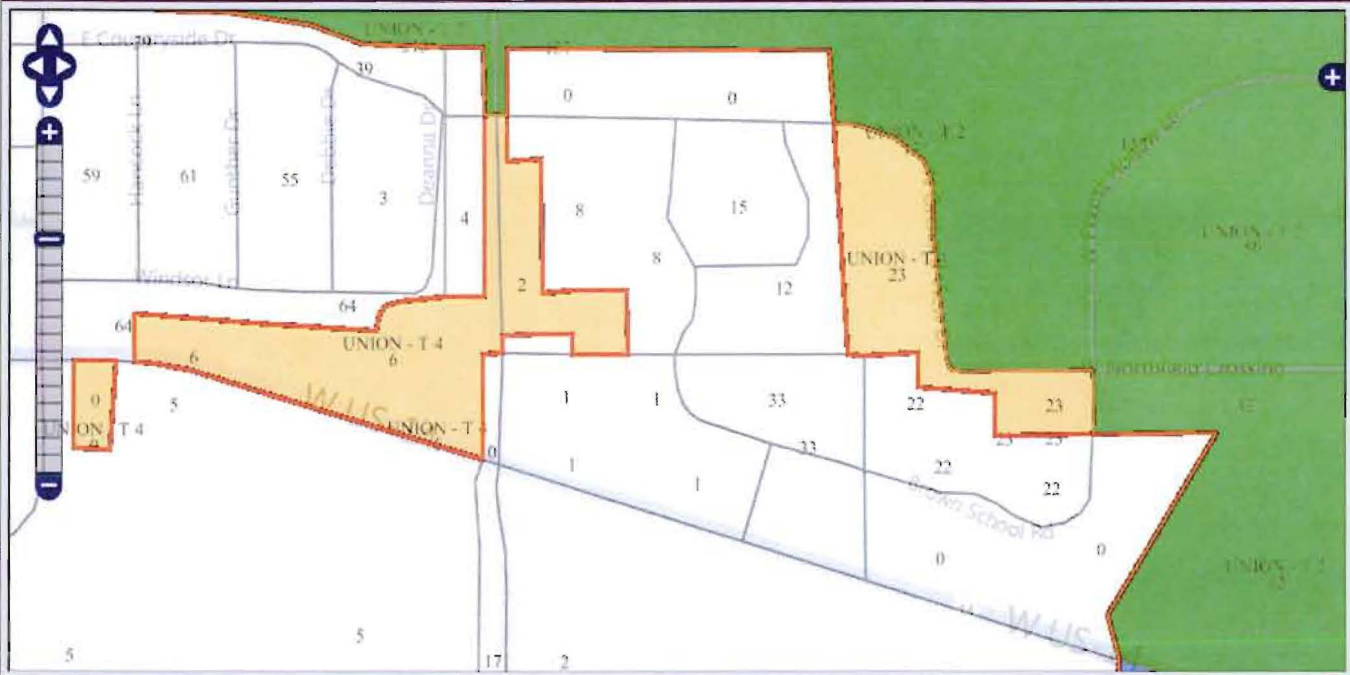
Approve Plan

Your Name:

Your Email:

Ordinance Number:

Color	District	Population	Target	Within Range	Locked	Assign	White	Hispanic	Black	American Indian	Pacific	Asian	Other	Other/mt
Yellow	UNION - T 1	551	300 to 1,000	Yes	<input checked="" type="checkbox"/>	Assign to District	529	16	5	0	0	1	0	0
Green	UNION - T 2	862	300 to 1,000	Yes	<input checked="" type="checkbox"/>	Assign to District	820	27	4	6	0	5	0	0
Blue	UNION - T 3	361	300 to 1,000	Yes	<input checked="" type="checkbox"/>	Assign to District	345	15	0	1	0	0	0	0
Orange	UNION - T 4	325	300 to 1,000	Yes	<input checked="" type="checkbox"/>	Assign to District	315	6	0	1	0	1	2	0



Plan Name: rock_townofunion1_ward

Other Tools

Request Shapefile

Email:

Annexation Administration

--Select an Annexation--

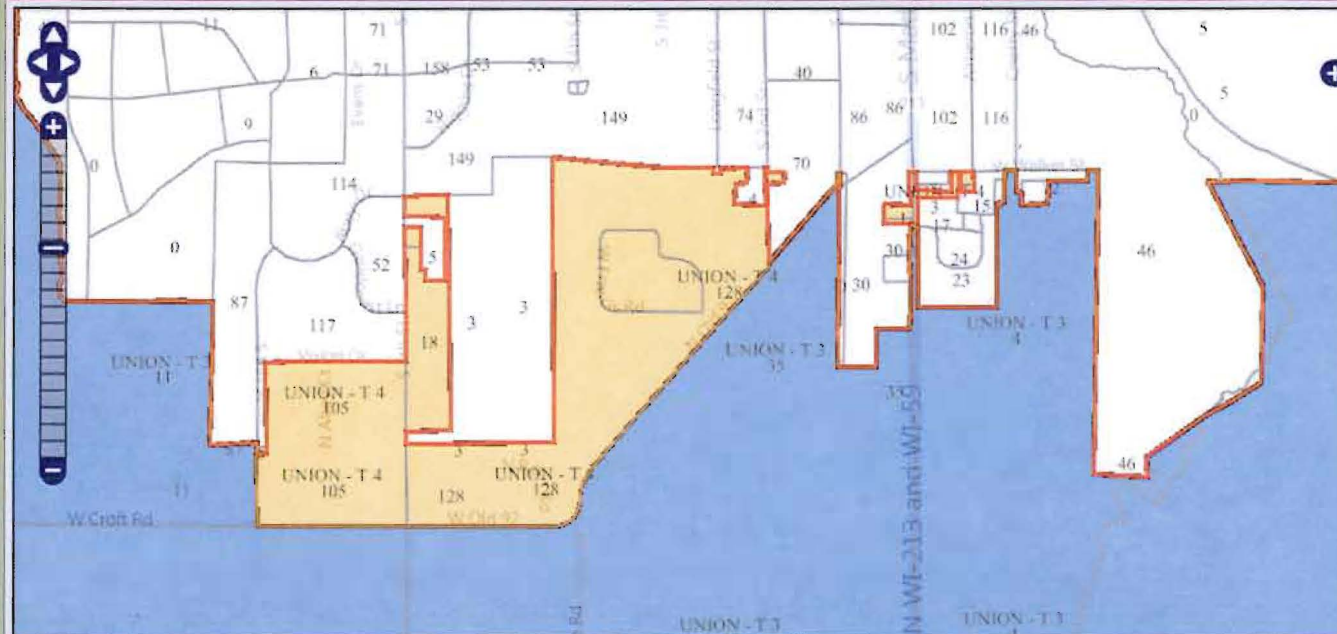
Approve Plan

Your Name:

Your Email:

Ordinance Number:

Color	District	Population	Target	Within Range	Locked	Assign	White	Hispanic	Black	American Indian	Pacific	Asian	Other	Other/mt
	UNION - T 1	551	300 to 1,000	Yes	<input checked="" type="checkbox"/>	Assign to District	529	16	5	0	0	1	0	0
	UNION - T 2	862	300 to 1,000	Yes	<input checked="" type="checkbox"/>	Assign to District	820	27	4	6	0	5	0	0
	UNION - T 3	361	300 to 1,000	Yes	<input checked="" type="checkbox"/>	Assign to District	345	15	0	1	0	0	0	0
	UNION - T 4	325	300 to 1,000	Yes	<input checked="" type="checkbox"/>	Assign to District	315	6	0	1	0	1	2	0



Plan Name: rock_townofunion1_ward

Editing Tools Legend Links

Other Tools

Request Shapefile

Email:

Annexation Administration

--Select an Annexation--

Approve Plan

Your Name:

Your Email:

Ordinance Number:

Color	District	Population	Target	Within Range	Locked	Assign	White	Hispanic	Black	Amindian	Pacific	Asian	Other	Othermlt
	UNION - T 1	551	300 to 1,000	Yes	<input checked="" type="checkbox"/>	Assign to District	529	16	5	0	0	1	0	0
	UNION - T 2	862	300 to 1,000	Yes	<input checked="" type="checkbox"/>	Assign to District	820	27	4	6	0	5	0	0
	UNION - T 3	361	300 to 1,000	Yes	<input checked="" type="checkbox"/>	Assign to District	345	15	0	1	0	0	0	0
	UNION - T 4	325	300 to 1,000	Yes	<input checked="" type="checkbox"/>	Assign to District	315	6	0	1	0	1	2	0